

# IOJ SCENIC FLIGHTS

**See Lake Eyre - Dig Tree - Coongie Lakes - Strzelecki Desert - Corner Country - or Your Own Custom Tour**



Warburton Grove Lake Eyre

Make a booking  
08 8091 3310  
or  
0448 876 226



Lake Eyre



Warburton Creek

Lake Eyre, named after Edward John Eyre who was the first European to sight it in 1840, is one of Australia's most significant ephemeral lakes. Storms and cyclonic rains like those in Feb and March 2010 within the northern catchment area have now transformed vast areas of desert landscape becoming a home to vast populations of aquatic life and nesting grounds for water birds of all descriptions. Due to the enormously variable flows through the rivers within the basin, it is difficult to determine how much water will flow into Lake Eyre.


From the air, the Channel Country becomes highly visible with water forming lakes between the extensive sand dunes of the Strzelecki Desert and around the Cooper, Warburton and Strzelecki Creeks.



Kalaweenina Creek Lake Eyre



Coongie Lakes



Pelicans Lake Goyder



Cooper Creek, Dig Tree



Cooper Creek Ferry



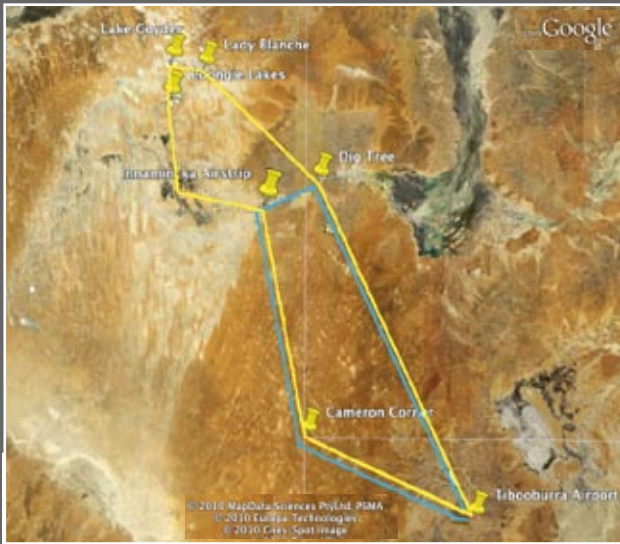
Cooper Creek near Lake Eyre

The Lake Eyre Basin covers almost one-sixth of Australia or 1.2 million km<sup>2</sup> and is one of the world's largest internally draining river systems.

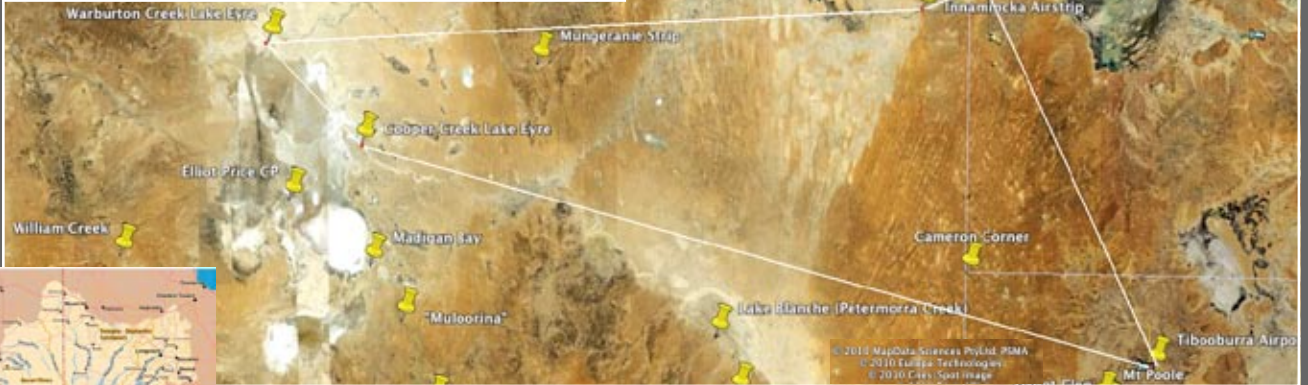
Some Facts:

Tirari Desert: 15,000 km<sup>2</sup>, Sturt Stony Desert: 30,000 km<sup>2</sup>, Strzelecki Desert: 80,000 km<sup>2</sup>  
Simpson Desert: 175,000 km<sup>2</sup>, Sydney: 12,000 km<sup>2</sup>, Victoria's landmass: 228,000 km<sup>2</sup>  
Area of Lake Eyre 9,700 km<sup>2</sup> The lowest parts of Lake Eyre lie 15 m below sea level.

The images in this brochure were captured by Ian Oswald-Jacobs. (most in late May 2010)



Cooper Creek- Breakaway



Land at Dig Tree



Choose your scenic flight or ask for a custom tour

Lake Eyre - Innamincka - Dig Tree: 5 hours\*  
 \$995.00 per adult; \$945.00 (Under 12)  
 Tibooburra - Strzelecki - Cooper Creek - Lake Eyre -  
 Warburton Creek - Innamincka (Land) - Dig Tree (Land)  
 - Tibooburra "allow the day for the total journey"



Cooper and Corner Country Experience: 120 min\*  
 \$395.00 per adult; \$360.00 (Under 12)  
 Tibooburra - Dig Tree (Land) Cooper Creek -  
 Innamincka - Strzelecki Desert - Cameron Corner  
 - Fort Grey - Tibooburra "allow 4 hrs. for total trip"

Cooper Coongie Lakes Discoverer: 190 mins\*  
 \$595.00 per adult; \$555.00 (Under 12)  
 Tibooburra - Dig Tree (Land) Cooper Creek -  
 Lake Lady Blanche - Lake Sir Richard -  
 Lake Goyder -Coongie Lakes - Innamincka  
 - Strzelecki Desert - Cameron Corner -  
 Fort Grey- Tibooburra "allow 5.5 hrs. for total trip"

Book your IOJ Scenic Flight at Tibooburra Hotel  
 (Two Storey) 08-8091 3310 or 0448 876 226.



Strzelecki Desert

- ❖ Subject to weather conditions, availability, seasonal demand and min. of 4 passengers per flight
- ❖ Land on a bush strip alongside the Dig Tree on the Cooper Creek. (subject to weather)
- ❖ Some walking is necessary from aircraft to Dig Tree 700m
- ❖ Prices include GST
- ❖ \*Flight duration is a guide only

ian@ioj.com.au  
 AOC number C590081-03  
 www.scenicflights.ioj.com.au  
 © IOJ Aerial Photography